








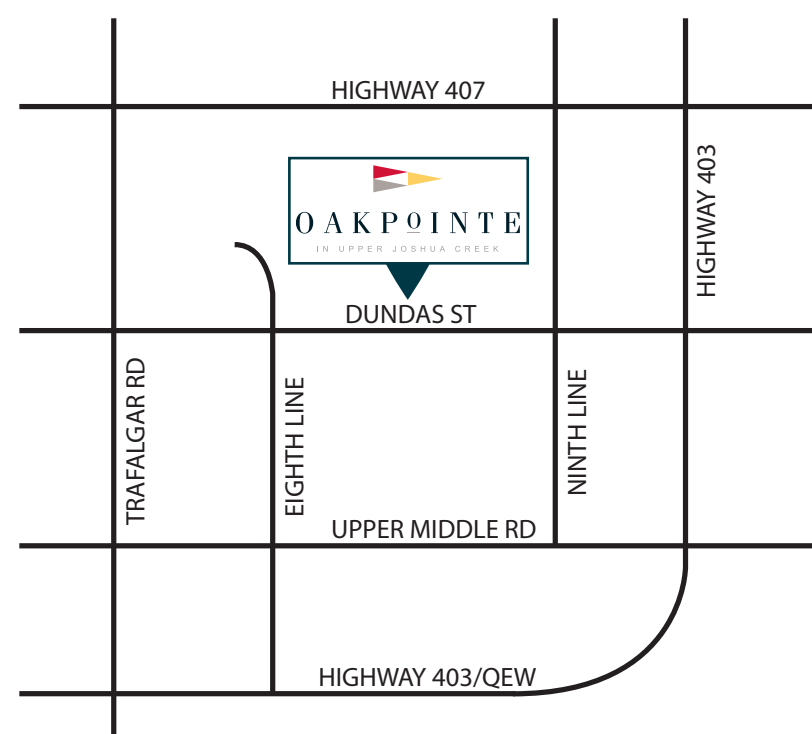
# OAK POINTE

IN UPPER JOSHUA CREEK

## SITE PLAN & FEATURES PHASE 2

### LEGEND

-  18' STREET TOWNS
-  20' STREET TOWNS
-  20' LANE TOWNS
-  28' SINGLES  
WITH SINGLE CAR GARAGE
-  36' SINGLES  
WITH DOUBLE CAR GARAGE



All plans and lot dimensions are approximate and subject to change at the discretion of the Vendor. Lot dimensions have been rounded to the nearest whole number. Landscaping, road patterns and sidewalks are proposed only and may change. Driveway locations to be finalized at the Vendor's sole discretion. Purchaser shall accept the same. Lot conditions and grading is based upon preliminary engineering and is subject to change without notice. The parkette/village square configuration, features, walkways and trails and lay by parking are as determined by the municipality and subject to change. Plan is artist's concept. E. & O. E.

